

File name: :

Title :















































Description :

LocaleList :

Version :

Same style for every profile (default)

#	Item	Scale	Border	Day	Night
1.	BEACH				
2.	BUILDING				
3.	BUILDING_SHADOW				
4.	EXTRD_AREA				
5.	GLACIER				
6.	LAND				
7.	MISC_AREA				
8.	MISC_RESTR				
9.	MISC_OBSTR				
10.	MISC_WATER_AREA				
11.	PARK				
12.	RWY_HSRFC				
13.	URBAN_LAND				
14.	WATER				
15.	WETLAND				
16.	WOODS				
17.	CNTR_MJR	<input type="text" value="1"/>	<input type="text" value="1"/>		
18.	CNTR_INT	<input type="text" value="1"/>	<input type="text" value="1"/>		
19.	CNTR_MNR	<input type="text" value="1"/>	<input type="text" value="1"/>		
20.	DPTH_CNTR_MJR	<input type="text" value="1"/>	<input type="text" value="1"/>		
21.	DPTH_CNTR_INT	<input type="text" value="1"/>	<input type="text" value="1"/>		
22.	DPTH_CNTR_MNR	<input type="text" value="1"/>	<input type="text" value="1"/>		
23.	GRID_LINE	<input type="text" value="1"/>	<input type="text" value="1"/>		
24.	MISC_LINE	<input type="text" value="1"/>	<input type="text" value="1"/>		
25.	MISC_WATER_LINE	<input type="text" value="1"/>	<input type="text" value="1"/>		

26.	PLTCL_INTL	1	1		
27.	PLTCL_MJR	1	1		
28.	PLTCL_MNR	1	1		
29.	ROAD_ALLY	0.6	2		
30.	ROAD_ARTERIAL	1	3		
31.	ROAD_COLLECTOR	0.6	2		
32.	ROAD_DIM	1	1		
33.	ROAD_INTERSTATE	1.2	3		
34.	ROAD_SS_INTERSTATE	1.2	3		
35.	ROAD_HWY_MJR	1	3		
36.	ROAD_HWY_MNR	1	3		
37.	ROAD_RAILRD	0.6	1		
38.	ROAD_RESIDENTIAL	0.6	2		
39.	ROAD_RAMP	1	3		
40.	ROAD_TRAIL	0.6	1		
41.	ROAD_UNPAVED	0.6	1		
42.	RTE_ACTV_LEG	1.3	3		
43.	RTE_ARRW	1.3	2		
44.	RTE_GPI_EMB	0.6	1		
45.	RTE_INACTV_LEG	0.6	1		
46.	TRK	0.6	1		
47.	TRK_SAVED	0.6	1		
48.	LEGEND	1	1		
49.	SCALE_LINE	1	1	