




















































































































































PRESENTATION ID="Guidance"	Führung
PRESENTATION ID="BROWSE"	Übersicht
PRESENTATION ID="TRAFFIC"	Verkehr
PRESENTATION ID="TURN PREVIEW"	Abzweigungsvorschau
PRESENTATION ID="ROUTE PREVIEW"	Routenvorschau
PRESENTATION ID="PEDESTRIAN"	Fußgänger

Oberer Wert "Primary" = Fläche / Innen
 Unterer Wert "Secondary" = Rand / Außen

		Osterreich.kmtf					
Name	Bedeutung	Day		Night		Scale	Border
MAP_BEACH_CLR	Strand	E8C455		67491D			
MAP_BUILDING_CLR	Gebäude	ECECC4		26003B			
MAP_BUILDING_SHADOW_CLR	Gebäudeschatten	C8C8A7		3B005A			
MAP_EXTRD_AREA_CLR	Gebäude 3D gmap3D.img	788181		323F48			
MAP_GLACIER_CLR	Gletscher (Berg)	FFFFFF		808080			
MAP_LAND_CLR	Basiskarte	FFFFCC		4B4B4B			
		FFFFCC		4B4B4B			
MAP_MISC_AREA_CLR	Industr.Gebiet / Flughafen / Hafen / Krankenhaus	E0C39E		2A2A2A			
MAP_MISC_RESTR_CLR		808080		FFFFFF			
MAP_MISC_OBSTR_CLR	Verkehrsstockung ?	808080		FFFFFF			
MAP_MISC_WATER_AREA_CLR		3232FF		190F5A			
MAP_PARK_CLR	verschiedene Parks / Grünanlagen / Friedhof	98EA98		005000			
MAP_RWY_HSRFC_CLR	Start-und Landebahn / Start-und Landebahn Flughafen / Flugplatz	C0C0C0		808080			
MAP_URBAN_LAND_CLR	Stadt	ECECC4		3F3F3F			
MAP_WATER_CLR	Meer / See / Fluß	75B4F3		190F5A			
MAP_WETLAND_CLR	Wasserfläche / Sumpf	0000FF		0000FF			
MAP_WOODS_CLR	Wälder	00FF00		008000			
MAP_CNTR_MJR_CLR		000000		808080		1,00	1,00
MAP_CNTR_INT_CLR		000000		808080		1,00	1,00
MAP_CNTR_MNR_CLR		800000		C0C0C0		1,00	1,00
MAP_DPTH_CNTR_MJR_CLR		000000		808080		1,00	1,00
MAP_DPTH_CNTR_INT_CLR		000000		808080		1,00	1,00
MAP_DPTH_CNTR_MNR_CLR		800000		C0C0C0		1,00	1,00
MAP_GRID_LINE_CLR	Gitternetzlinie?	C0C0C0		808080		1,00	1,00
MAP_MISC_LINE_CLR	Tunnel / Industrie	808080		C0C0C0		1,00	1,00
		FFFFFF		000000			
MAP_MISC_WATER_LINE_CLR	Fähre / Meeresabgrenzung / Marina	808080		C0C0C0		1,00	1,00
		000000		000000			
MAP_PLTCL_INTL_CLR	Internationale Grenze	808080		C0C0C0		1,00	1,00
		808080		C0C0C0			
MAP_PLTCL_MJR_CLR	Landesgrenze	FFFFFF		000000		1,00	1,00
		000000		C0C0C0			
MAP_PLTCL_MNR_CLR	Kreisgrenze	808080		808080		1,00	1,00
		808080		808080			
MAP_ROAD_ALLY_CLR	Gemeindestraßen	6E6E6E		969696		1,00	1,00

		Österreich.kmtf					
Name	Bedeutung	Day		Night		Scale	Border
MAP_ROAD_ARTERIAL_CLR	Fernstraße / Ausfallstraße / Umgehungsstraße (Vmtl. nur USA)	FAC054		FFA909		1,00	1,00
		915F00		BF7C00			
MAP_ROAD_COLLECTOR_CLR	Kreisstraße & Kreisel	FAC054		FFA909		1,00	1,00
		915F00		BF7C00			
MAP_ROAD_DIM_CLR	???	DCDC00		6C768E		1,00	1,00
		DCDC00		6C768E			
MAP_ROAD_INTERSTATE_CLR	Autobahn	FFA909		CC0000		1,00	1,00
		CC0000		F8656D			
MAP_ROAD_SS_INTERSTATE_CLR	Autobahn ?? (Vmtl. nur USA)	FFA909		CC0000		1,00	1,00
		CC0000		F8656D			
MAP_ROAD_HWY_MJR_CLR	Bundesstraße	FFFF33		FFA909		1,00	1,00
		915F00		BF7C00			
MAP_ROAD_HWY_MNR_CLR	Landesstraße	FFFF33		FFA909		1,00	1,00
		915F00		BF7C00			
MAP_ROAD_RAILRD_CLR	Eisenbahn	808080		C0C0C0		1,00	1,00
MAP_ROAD_RESIDENTIAL_CLR	Wohnstraße	B4B4B4		C0C0C0		1,00	1,00
		6E6E6E		969696			
MAP_ROAD_RAMP_CLR	Auffahrten	7D7D7D		949494		1,00	1,00
		5a5a5a		646464			
MAP_ROAD_TRAIL_CLR	Pfad	B4B4B4		C0C0C0		1,00	1,00
		B4B4B4		C0C0C0			
MAP_ROAD_UNPAVED_CLR	Unbefestigt	6E6E6E		969696		1,00	1,00
		6E6E6E		969696			
MAP_RTE_ACTV_LEG_CLR	Farbe der gerade aktiven Route	F046F0		F046F0		1,00	1,00
		C800C8		C800C8			
MAP_RTE_ARRW_CLR	Pfeil-Anzeige auf der aktiven Route	FFFFFF		FFFFFF		1,00	1,00
		000000		000000			
MAP_RTE_GPI_EMB_CLR	geplante Route?	467814		78BE28		1,00	1,00
		283C0A		283C0A			
MAP_RTE_INACTV_LEG_CLR		826482		826482		1,00	1,00
		423242		423242			
MAP_TRK_CLR	myTrends: Route bereits im Einsatz in Speicher	06EEEE		06EEEE		1,00	1,00
		0A92E2		0A92E2			
MAP_TRK_SAVED_CLR		06EEEE		06EEEE		1,00	1,00
		0A92E2		0A92E2			
MAP_LEGEND_CLR	Kartenmaßstab	000000		FFFFFF		1,00	1,00
		F0F0D2		000020			
MAP_SCALE_LINE_CLR	Umriss-Skalierung	000000		FFFFFF		1,00	1,00
		F0F0D2		000020	