

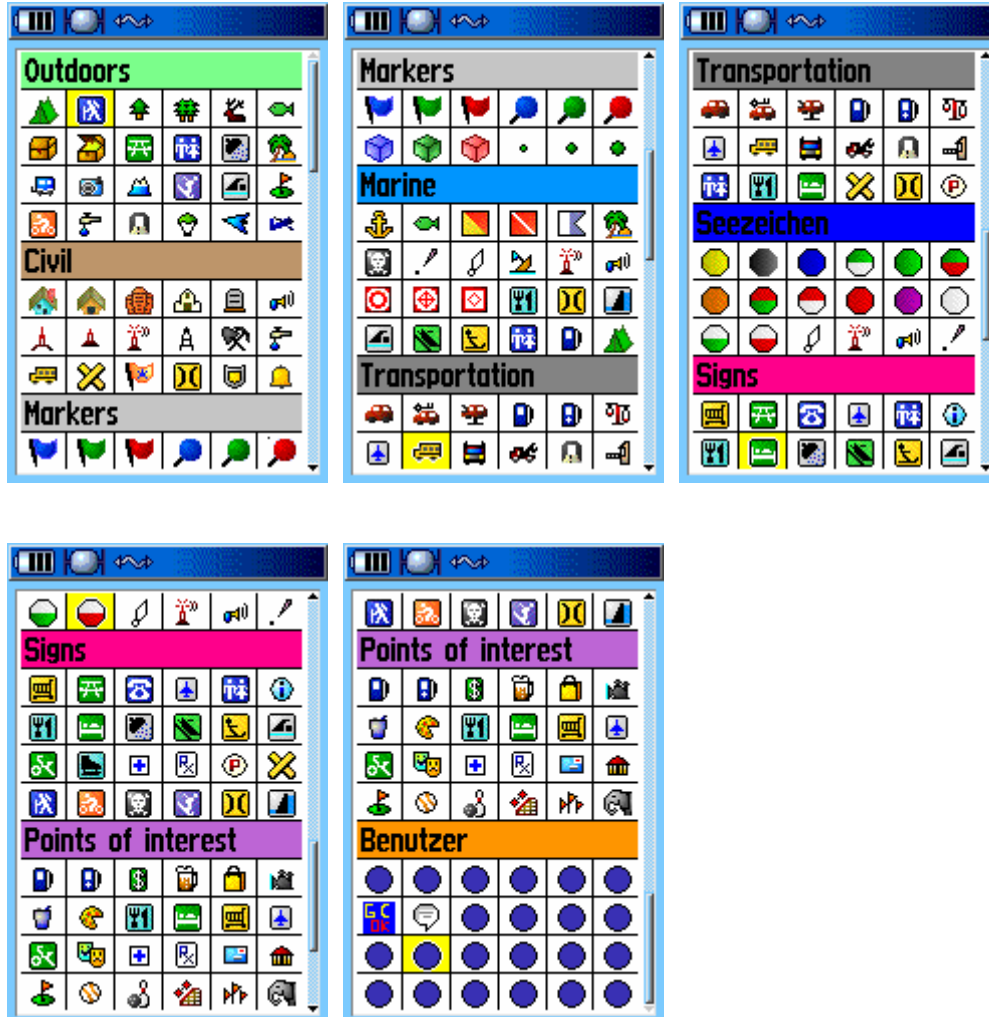
Übersicht Wegepunktsymbole GPSMAP 60CS

FW: 3.61 BETA

Autor : Frank Ulbrich
Version : 0.2.7
2005-03-16

Übersicht/Overview

Übersicht über die Standard- und benutzerdefinierten Symbole.
Overview over Symbols used by Garmin.



























Bemerkungen :

Parkplatz 0x4d00
Zoo 0x2c07
























Symboliste/Symbolist

Outdoors



















Symbol	Bedeutung	Code G2W	Mapedit	
	Zeltplatz/Camping	151		
	Wanderweg / Trail Head	175		
	Park	159		
	Wald/forest	8245	0x6618	
	Hirsch/Deer/Hunting Area	171		
	Fischrevier/fishing area	7		
	Geocache	8255		
	Geocache gefunden	8256		
	Picnic	160		
	Toilette/Restroom	152		
	Dusche/Shower	153		
	Strand/Beach	8244		
	RV Park	8215		
	Scenic Area/Landmark	161		
	Gipfel/Summit	8246		
	Skigebiet/Skiresort	8251		
	Schwimmgebiet/swimming area	163		
	Golfplatz/golf course	8197		
	Fahrradstrecke/Bike Trail	8293		
	Trinkwasser/drinking water	154		
	Tunnel/tunnel	8243		
	Fallschirm / Parachute Area	16395		
	Flughafen/Ultralight Area	16394		
	Segelflugzeug/Glider	16393		



















G7ToWin A.00.199 -- GPS Garmin_USB

File GPS Waypoints Routes Tracks Events

MS N...	ID	Icon	Symbol#
E01	46		Campground 151
E02	47		Trail Head 175
E03	48		Park 159
E04	49		Forest 8245
E05	50		Hunting Area 171
E06	51		Fishing Area 7
E07	52		Geocache 8255
E08	53		Geocache Found ...
E09	54		Picnic Area 160
E10	55		Restroom 152
E11	56		Shower 153
E12	57		Beach 8244
E13	58		RV Park 8215
E14	59		Scenic Area 161
E15	60		Summit 8246
E16	61		Ski Resort 8251
E17	62		Swimming Area 163
E18	63		Golf Course 8197
E19	64		Bike Trail 8293
E20	65		Drinking Water 154
E21	66		Tunnel 8243
E22	67		Parachute Area 16...
E23	68		Glider Area 16393













Civil












Symbol	Bedeutung	GARMIN	Mapedit	
	Haus/Residence	10		
	Schutzhütte/Fishing Hot Spot Facilities	181		
	Bauwerk/Building	3234	0x6402	
	Kirche/church	8236	0x6404	
	Friedhof/cemetery	8235	0x6403	
	Signal/Horn	9		
	Turm/tower (tall tower)	16391	0x6411	
	Kleiner Turm/Short Tower	16392		
	Funkbake/Beacon	37		
	OilField	8242		
	Mine/mine	174		
	Trinkwasser/drinking water	154		
	Schule/School	8216		
	Kreuzung/Crossing	8238	0x6406	
	Behörde/Civil	8237		
	Brücke/Bridge	8233		
	Polizei/Police Station	8249		
	Glocke/Bell	1		

G7ToWin A.00.199 -- GPS Garmin_USB -- W:1				
File GPS Waypoints Routes Tracks Events Se				
MS	Name	ID	Icon	Symbol#
	D01	28		Residence 10
	D02	38		Fishing Hot Spot Facility 181
	D03	39		Building 8234
	D04	40		Church 8236
	D05	41		Cemetery 8235
	D06	42		Horn 9
	D07	43		Tall Tower 16391
	D08	44		Short Tower 16392
	D09	45		Radio Beacon 37
	D10	29		Oil Field 8242
	D11	30		Mine 174
	D12	31		Drinking Water 154
	D13	32		School 8216
	D14	33		Crossing 8238
	D15	34		Civil 8237
	D16	35		Bridge 8233
	D17	36		Police Station 8249
	D18	37		Bell 1

Einstellung Mapsource Zeichensatz.

Markers

Symbol	Bedeutung	GARMIN	Mapedit	
	Flagge, blau	8284		
	Flagge, grün	8285		
	Flagge, rot	8286		
	Pin, blau	8287		
	Pin, grün	8288		
	Pin, rot	8289		
	Block, blau	8290		
	Block, grün	8291		
	Block, rot	8292		
	Stadt/City klein	8198		
	Stadt/City mittel	8199		
	Stadt/City groß	8200		

G7ToWin A.00.199 -- GPS Garmin_USB			
File GPS Waypoints Routes Tracks Eve			
MS N...	ID	Icon	Symbol#
 F01	70	Flag, Blue	8284
 F02	71	Flag, Green	8285
 F03	72	Flag, Red	8286
 F04	73	Pin, Blue	8287
 F05	74	Pin, Green	8288
 F06	75	Pin, Red	8289
 F07	76	Block, Blue	8290
 F08	77	Block, Green	8291
 F09	78	Block, Red	8292
 F10	79	City (Small)	8198
 F11	80	City (Medium)	8199
 F12	81	City (Large)	8200

Einstellung Mapsource Zeichensatz.