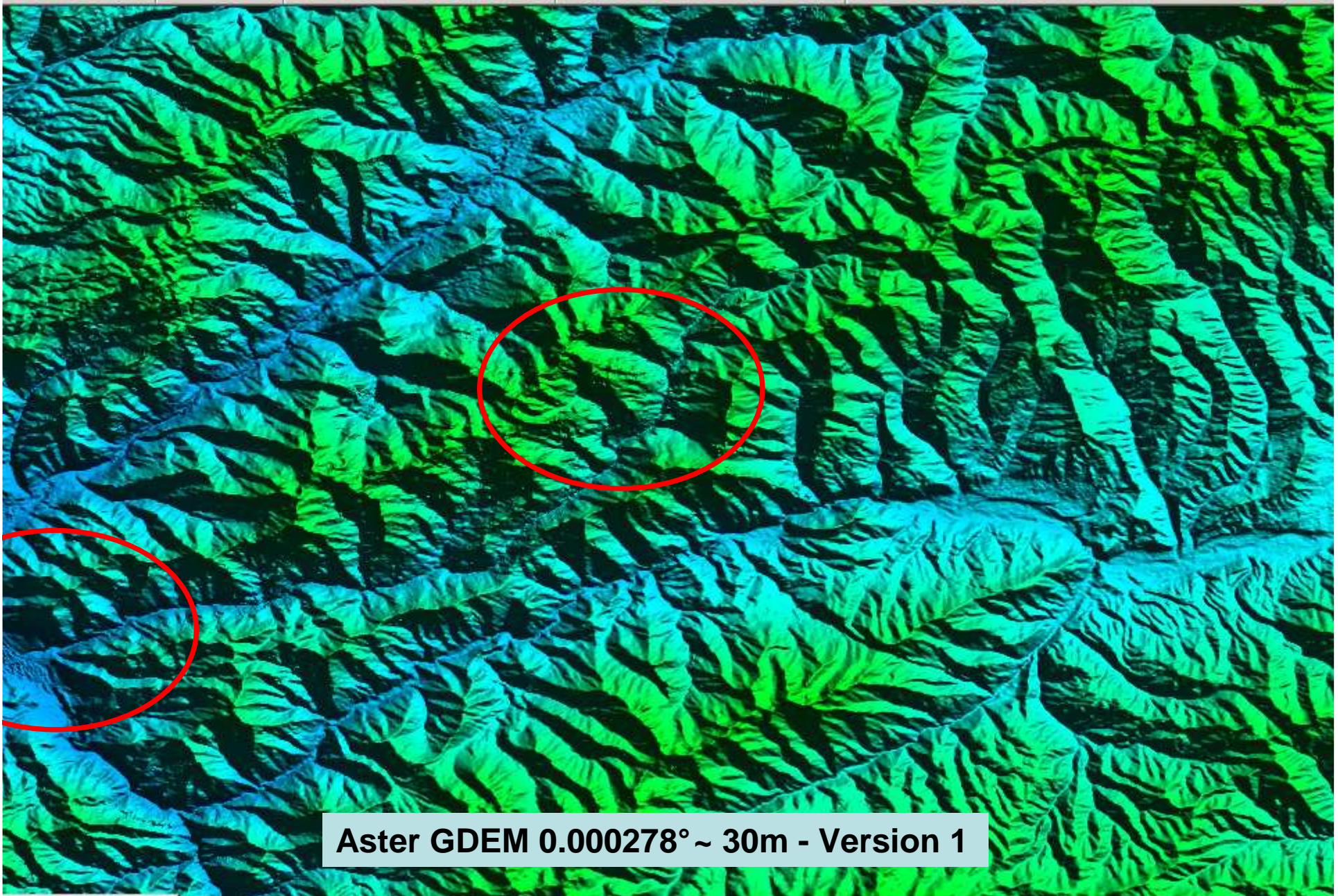
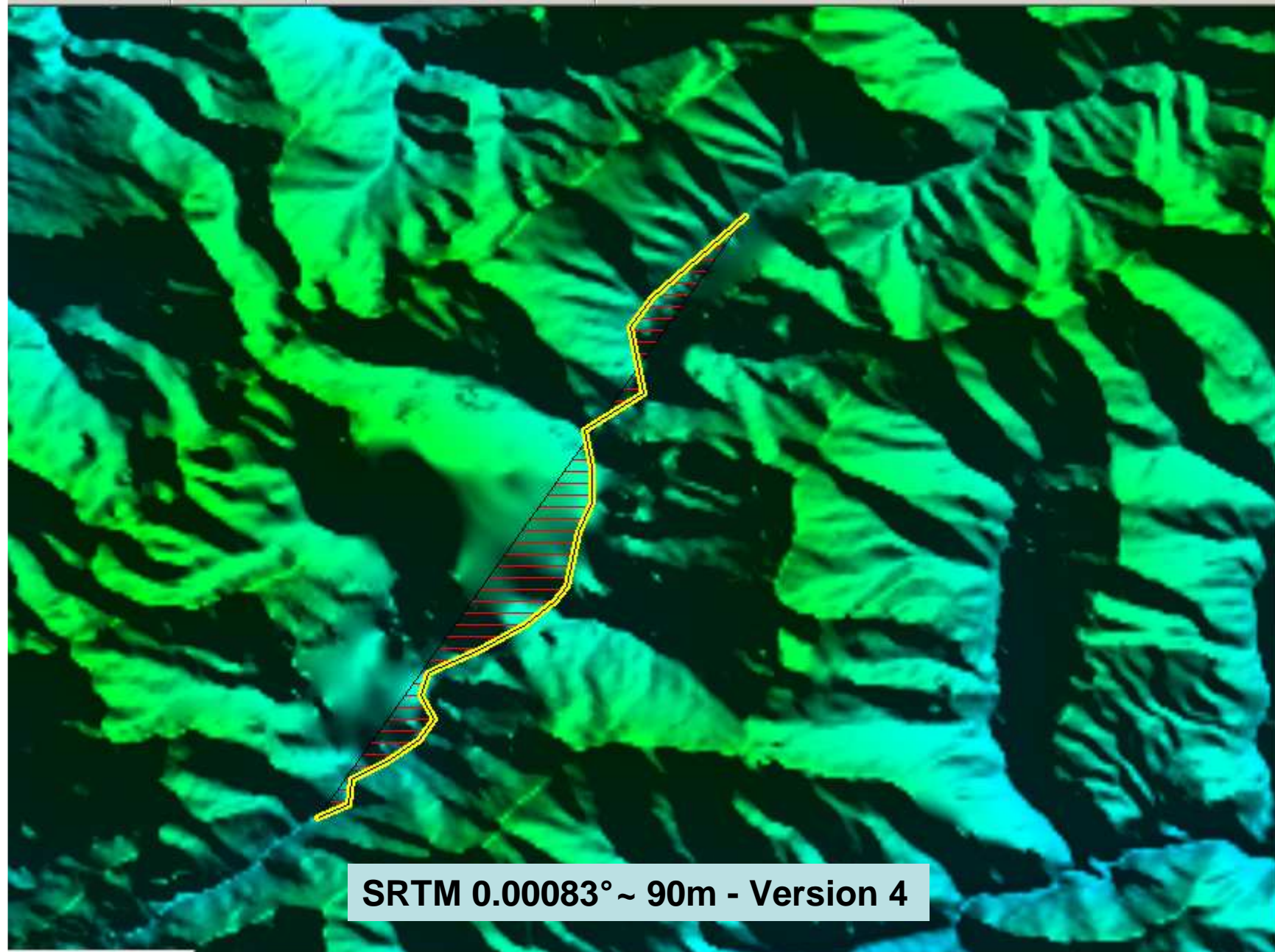


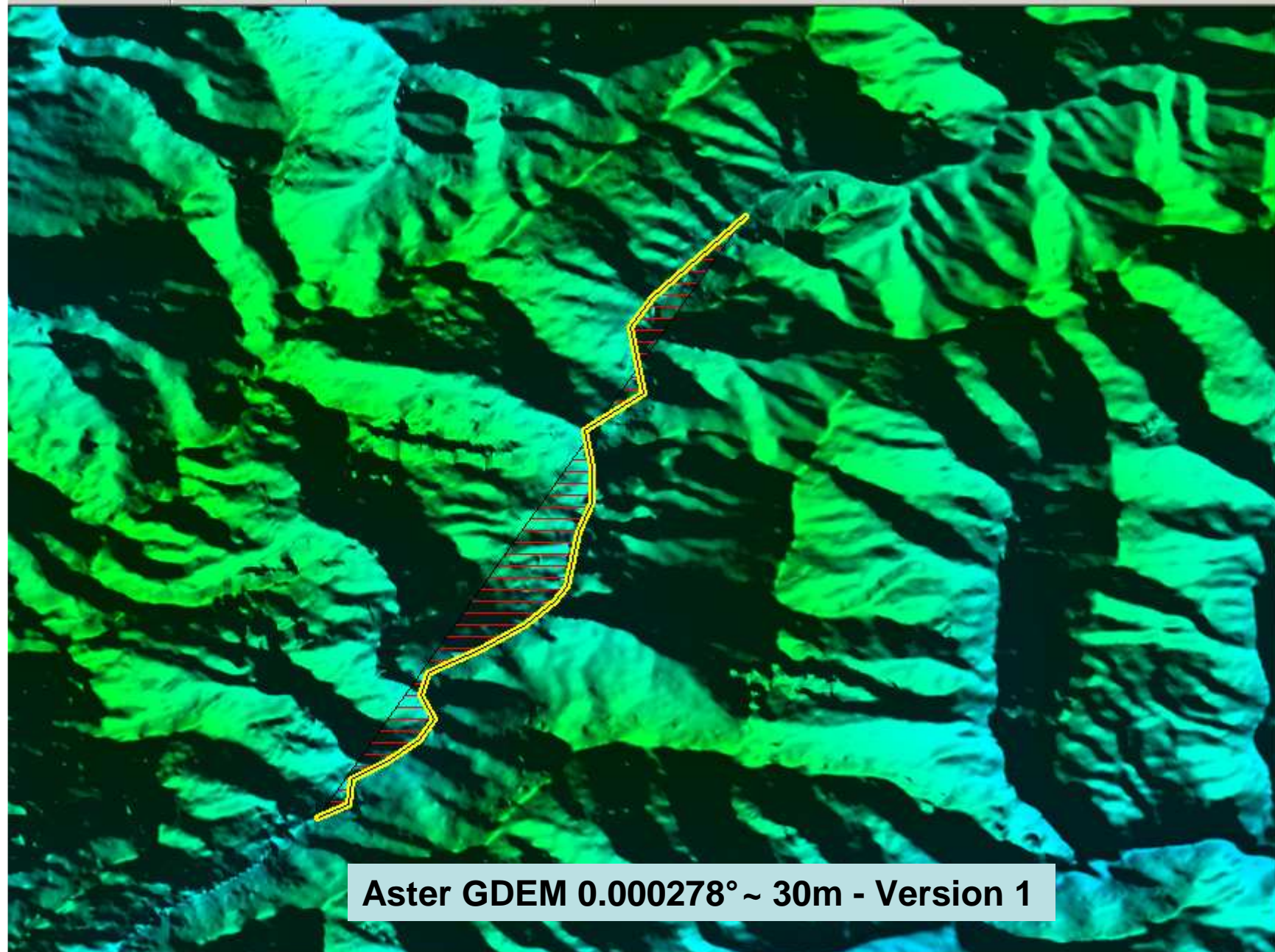
**SRTM 0.00083° ~ 90m - Version 4**



**Aster GDEM 0.000278° ~ 30m - Version 1**



**SRTM 0.00083° ~ 90m - Version 4**



**Aster GDEM 0.000278° ~ 30m - Version 1**



$$\Delta H = H_{\text{Aster}} - H_{\text{SRTM}}$$

